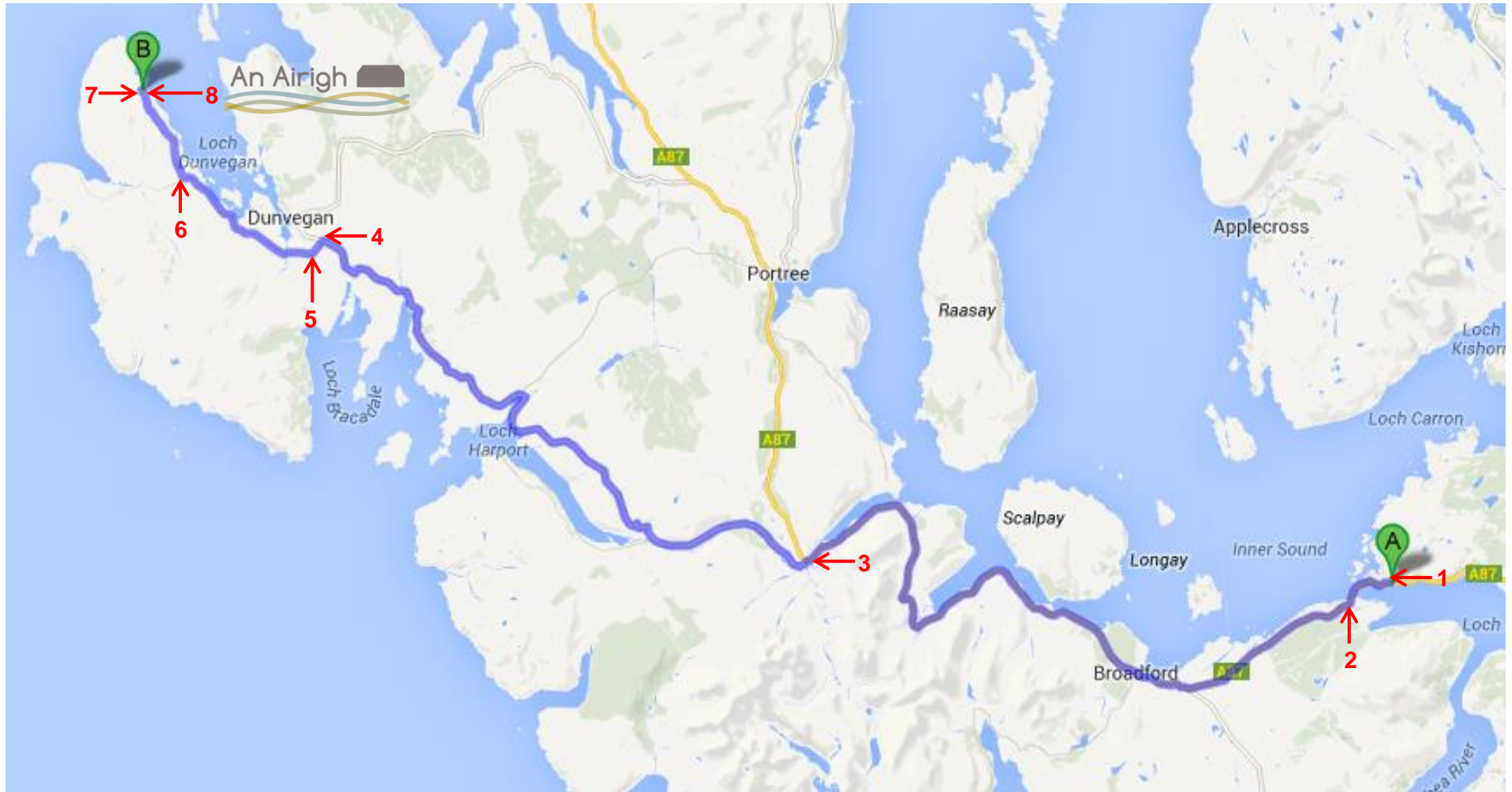
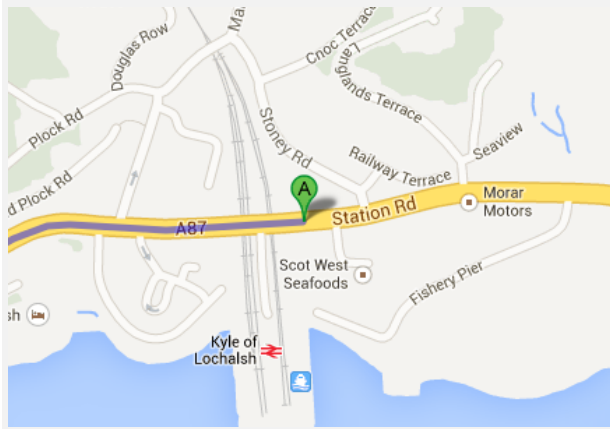


Directions from Kyle of Lochalsh (A) to An Airigh (B)



Detailed directions for points 1-8 given below. Distance is about 55miles.

1 → Head west on the A87 toward Main Street and continue to follow the A87.



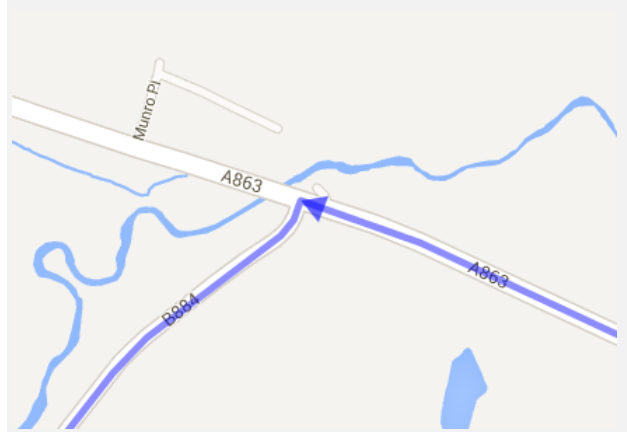
2 → At the Kyleakin Roundabout, take the 3rd exit and stay on the A87 (towards Portree). Continue for about 24 miles.



3 → At Sligachan junction turn left onto the A863 (towards Dunvegan). Continue for about 22 miles.



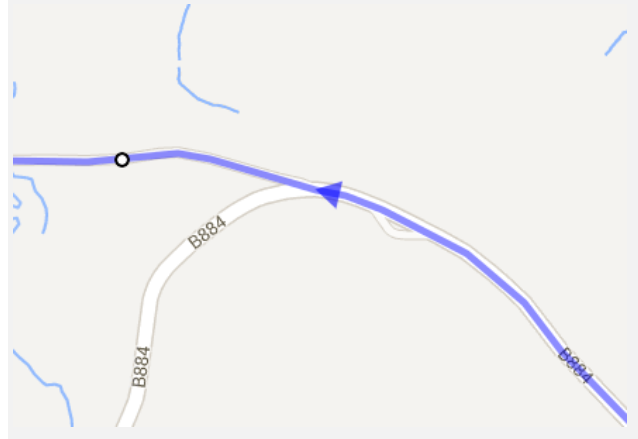
4 → Just before reaching Dunvegan, turn left onto the B884 (towards Glendale).



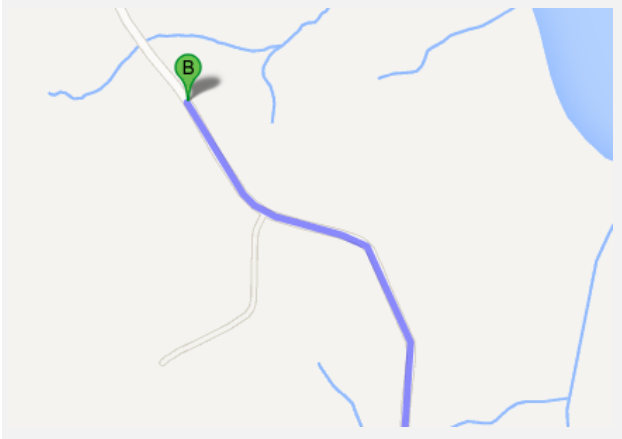
5 → Follow the road round to stay on the B884 (towards Glendale). Continue for about 5 miles past Skinidin and Colbost / The Three Chimneys.



6 → Follow the sign post to Husabost (towards Galtrigill) by taking a right turning down the hill. Continue for about 4 miles. You then reach a farm in Borreraig, continue and go round the bend.



7 → An Airigh is located and sign posted on the right hand side just after the large wooden house and opposite the small white house number 1.



8 → Parking is available next to the road by the side of the foot gate entrance. Entrance is through the foot gate and down the path to An Airigh.

